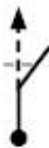






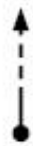







2017 RALLYFUTURE STAGES

SS 1 Stage Set Up - Version 2 (1 March 2017)

Insert a stage map here showing;

- Stage Route
- Approach and Depart road route
- Start / Finish
- Post Numbers
- Radio Points
- Rescue/Recovery locations
- Car Parks
- Main spectator areas

2017 RALLYFUTURE STAGES						
SS 1 Stage Set Up - Version 2 (1 March 2017)						
Post No.	Miles		Direction	Information	Safety	Predicted Marshals
	Total	Inter				
-	0.00	0.00		Enter Forest Notices A & C both sides		0
-	0.02	0.02		 TIME CONTROL		4
1	0.12 0.00	0.10 0.00		 START	 	6
2	0.14	0.14		Onto asphalt		0
3	0.25	0.11		Onto gravel Box junction No Entry & Notice B signs Red & white tape round outside		2
3A	1.62	1.37		Red & white tape on outside		0
3B	2.96	1.34		Red & white tape on outside Box junction No Entry and Notice B signs		2
4	3.27	0.31		Box junction No Entry & Notice B signs Red & white tape on outside		4

2017 RALLYFUTURE STAGES						
SS 1 Stage Set Up - Version 2 (1 March 2017)						
Post No.	Miles		Direction	Information	Safety	Predicted Marshals
	Total	Inter				
4A	5.86	1.59		Box junction No Entry & Notice B signs Red & white tape outside	⚡	2
5	8.78	1.64		Box junction No Entry & Notice B signs Mid Point Safety Vehicles	⊕ ⚡	2
5A	9.53	0.75		Red & white tape Cover mountain bike sign		2
6	10.14	0.61		Chicane Yellow & black Netlon Yellow & black tape round tree line. Notice B signs	Spec Plan	6
7	10.99	0.85		FLYING FINISH PUBLIC FOOTPATH Red & white tape Notices A & C		2
8	11.18	0.19		STOP Notice B signs	⚡	4
-	11.33	0.15		Join Public Road Notices A & C both sides		0

Post No.	Miles		Direction	Information	Safety	Predicted Marshals
	Total	Inter				



Stage Set Up Templates Annex E

Post No.	Miles		Direction	Information	Safety	Predicted Marshals
	Total	Inter				